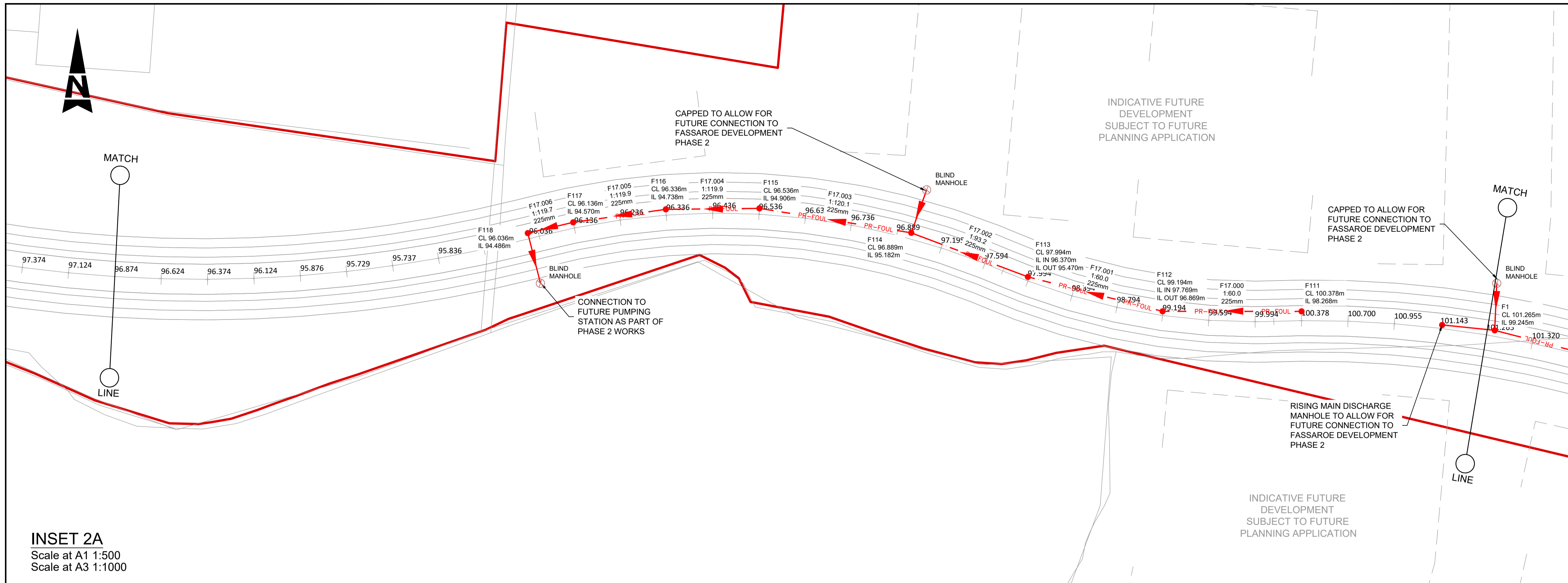


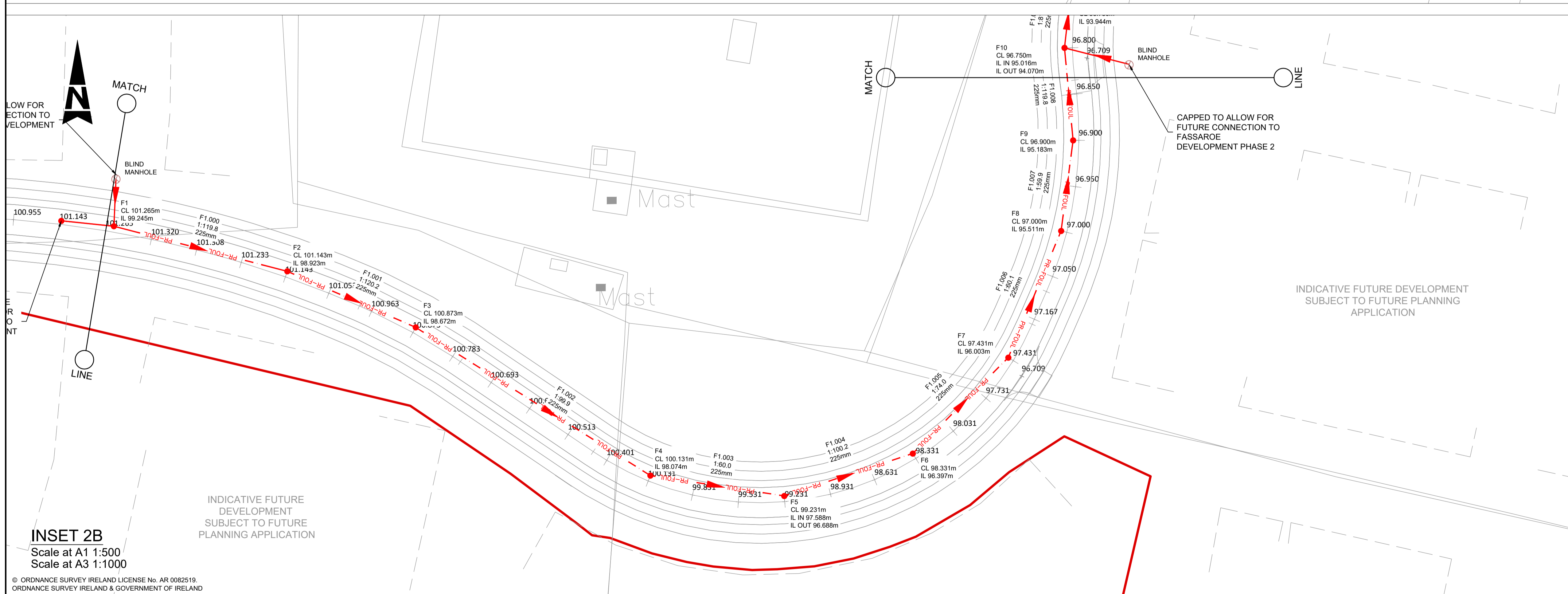
A1

DO NOT SCALE

File: 5186693\_HTR\_01\_DR\_0551-0564.dwg  
Date: Apr 07, 2022 - 12:08pm  
Plotted by: patrick.sheridan



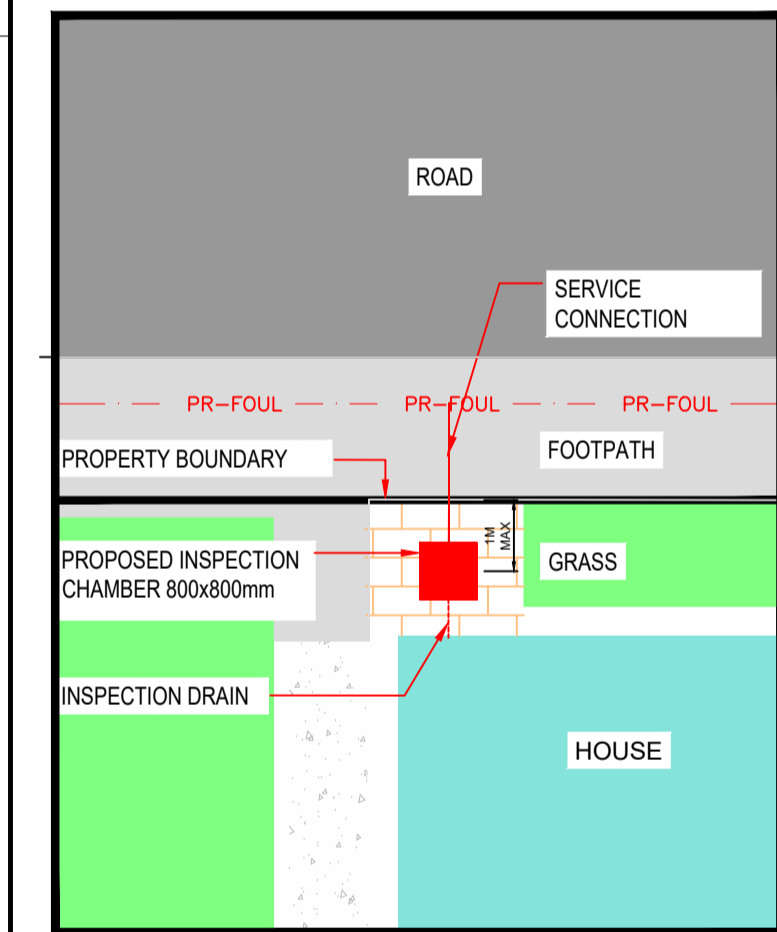
**INSET 2A**  
Scale at A1 1:500  
Scale at A3 1:1000



**INSET 2B**  
Scale at A1 1:500  
Scale at A3 1:1000

- GENERAL NOTES**
1. ALL DIMENSIONS ARE IN MILLIMETRES UNLESS NOTED OTHERWISE
  2. ONLY WRITTEN DIMENSIONS SHALL BE USED. NO DIMENSIONS SHALL BE SCALED FROM THE DRAWINGS
  3. ALL LEVELS ARE IN METRES AND ARE TO MALIN HEAD DATUM
  4. ALL COORDINATES ARE IN METRES AND ARE TO IRISH TRANSVERSE MERCATOR
  5. DRAWINGS ARE TO BE READ IN CONJUNCTION WITH THE SPECIFICATION

- LEGEND**
- SITE BOUNDARY
  - - - PR-FOUL - PROPOSED FOUL DRAINAGE (IW-CDS-5030-03, SECTION 3.13.3)
  - - - EX-FOUL - EXISTING FOUL DRAINAGE
  - EX-FMH - EXISTING FOUL WATER MANHOLE
  - PR-FMH - PROPOSED FOUL WATER MANHOLE (IW-STD-WW-09.10.11,12)
  - RM - EXISTING RISING MAIN

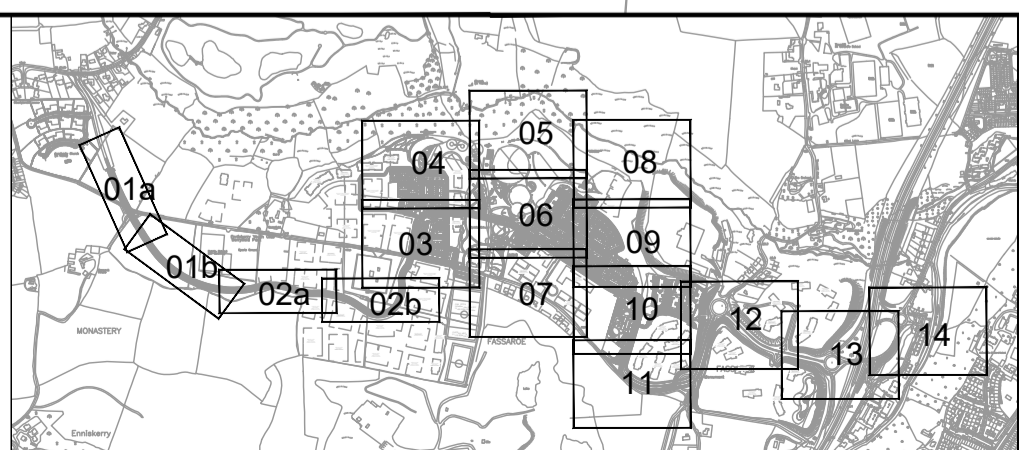


**INSPECTION CHAMBER LOCATION TYPICAL DETAIL**  
Scale at A1 1:100

FINAL LAYOUT AS AGREED WITH IRISH WATER IN THE STATEMENT OF DESIGN ACCEPTANCE (REF NO. CDS21005352, LETTER DATED 23/03/22)

NOTE:  
INSTALLATION OF FOUL SEWER SHALL BE IN ACCORDANCE WITH IRISH WATER WASTEWATER INFRASTRUCTURE STANDARD DETAILS (IW-CDS-5030-01) & CODE OF PRACTICE FOR WASTEWATER INFRASTRUCTURE (IW-CDS-5030-03) INSTALLATION OF FOUL SEWER AND ALL OTHER DEVELOPMENT SERVICES SHALL BE IN ACCORDANCE WITH IRISH WATER STD-WW-05

© ORDNANCE SURVEY IRELAND LICENSE No. AR 0082518  
ORDNANCE SURVEY IRELAND & GOVERNMENT OF IRELAND



Rev	Description	By	Date	Chk'd	Auth
A	PLANNING SUBMISSION	PS	01.04.22	AC	GH
-	ISSUED FOR IRISH WATER REVIEW	PS	26.10.21	AC	GH

**SNC · LAVALIN**  
Member of the SNC-Lavalin Group

**ATKINS**

Atkins House, 150-155 Ainslie Business Park, Swords, Co. Dublin  
Tel (+353) 01 810 8000  
Fax (+353) 01 810 8001

Unit 2B, 2200 Cork Airport Business Park, Cork  
Tel (+353) 021 429 0300  
Fax (+353) 021 429 0360

2nd Floor Technology House Parkmore Technology Park, Galway  
Tel (+353) 091 786 050  
Fax (+353) 091 779 830

Client: **Cosgrave**

Project: **FASSAROE DEVELOPMENT**

Title: <b>PHASE 1 PROPOSED FOUL WATER LAYOUT SHEET 2 OF 14</b>	
Original Scale: 1:500 at A1, 1:1000 at A3	Design/Drawn: PS Date: 22.11.21
Checked: AC Date: 22.11.21	Authorized: GH Date: 22.11.21
Status: P	Drawing Number: 5186693 / HTR / 01 / DR / 0552
Rev: A	